



# CLEVE HILL SOLAR PARK

## STREETS AND ACCESS PLAN

November 2019  
Revision B

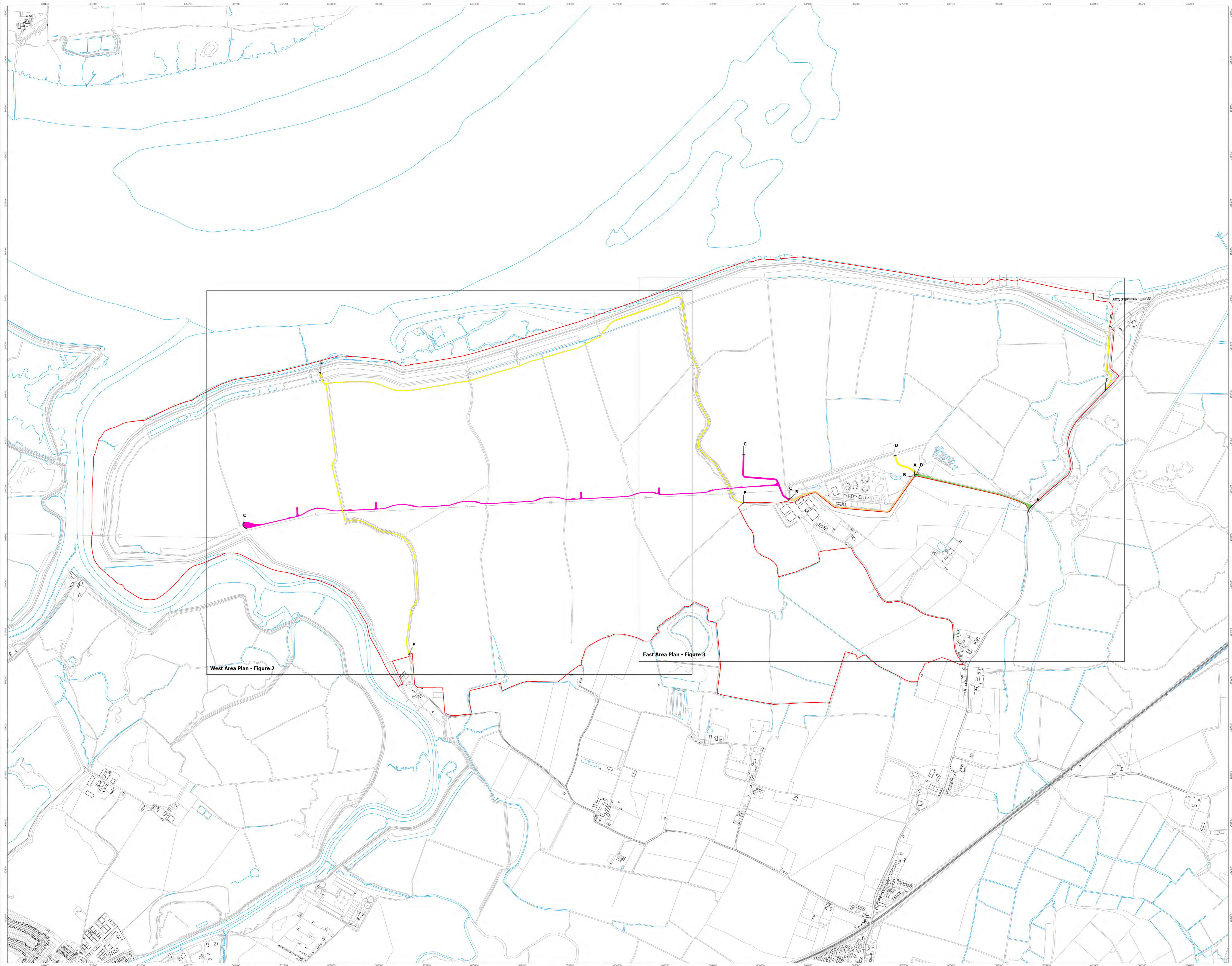
Document Reference: 2.8  
APFP Regulation: 5(2)(k)

[www.clevehillsolar.com](http://www.clevehillsolar.com)



**CLEVE HILL**  
SOLAR PARK

- Order Limits
- Existing Farm Track
- Existing Track
- Existing Track to be upgraded (Southern Route)
- New Track

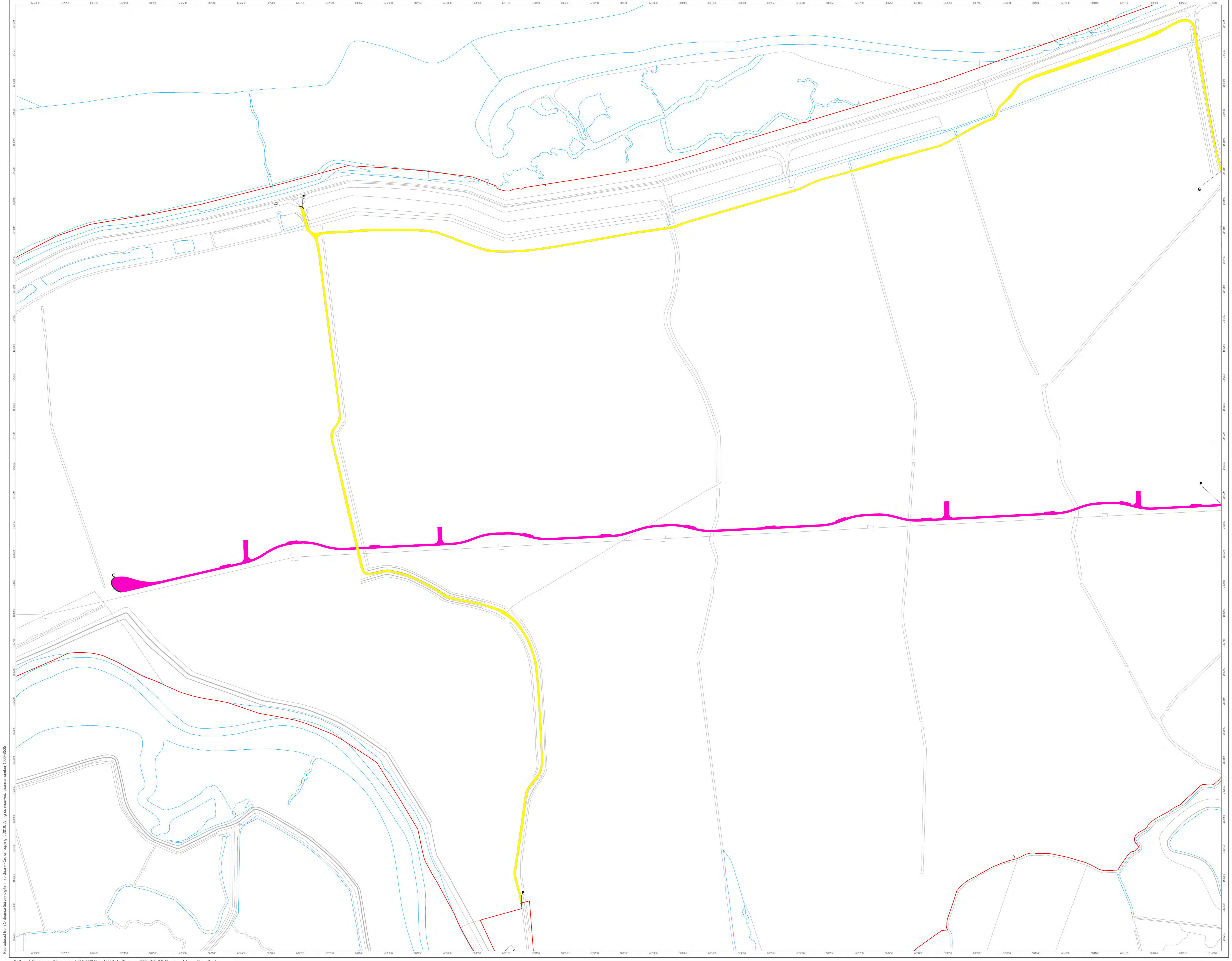


Reproduced from Ordnance Survey digital map data. © Crown copyright 2015. All rights reserved. License number: 100046606

DCO Document Reference: 2.8  
 APP Reference: 5(2)(k)  
 1:5,000 Scale @ A0  
 Produced By: KE  
 Checked By: MB  
 Ref: 2238-PUB-070  
 Date: 04/11/2019

**Streets and Access Plan - Key Plan**  
 Figure 1  
 Cleve Hill Solar Park

- Order Limits
- Existing Farm Track
- New Track

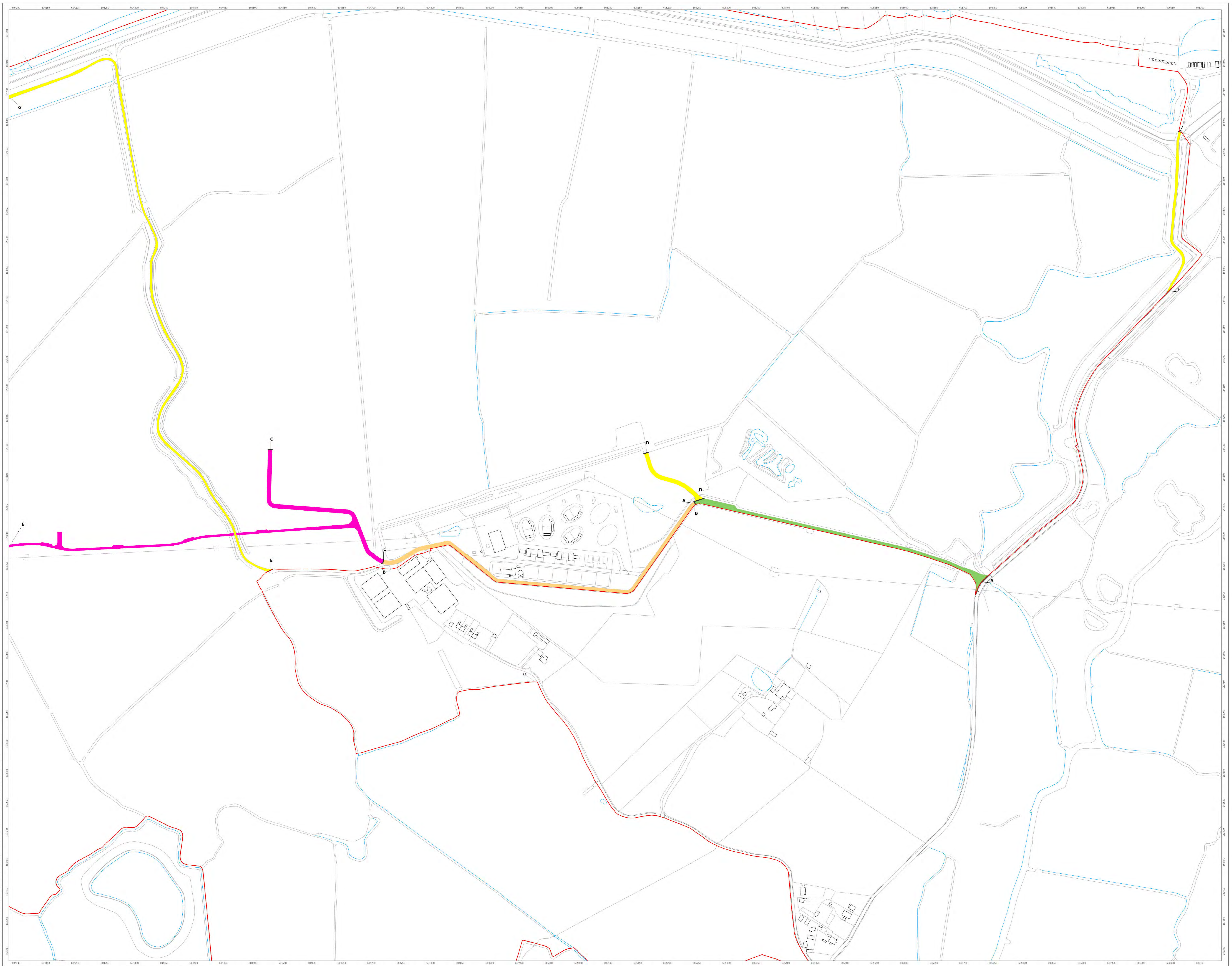


Reproduced from Ordnance Survey digital map data © Crown copyright 2015. All rights reserved. License number: 100046606

DCO Document Reference: 2.8  
 APPF Reference: 5(2)(k)  
 1:2,000 Scale @ A0  
 Produced By: KE  
 Checked By: MB  
 Ref: 2238-PUB-071  
 Date: 04/11/2019

**Streets and Access Plan - West**  
 Figure 2  
 Cleve Hill Solar Park

- Order Limits
- Existing Farm Track
- Existing Track
- Existing Track to be upgraded
- New Track



Reproduced from Ordnance Survey digital map data. © Crown copyright 2015. All rights reserved. License number: 100046606

DCO Document Reference: 2.8  
 APPF Reference: 5(2)(k)  
 1:2,000 Scale @ A0  
 Produced By: KE  
 Checked By: MB  
 Ref: 2238-PUB-072  
 Date: 04/11/2019

**Streets and Access Plan - East**  
 Figure 3  
 Cleve Hill Solar Park